


HERCOLOGICAL RECORD

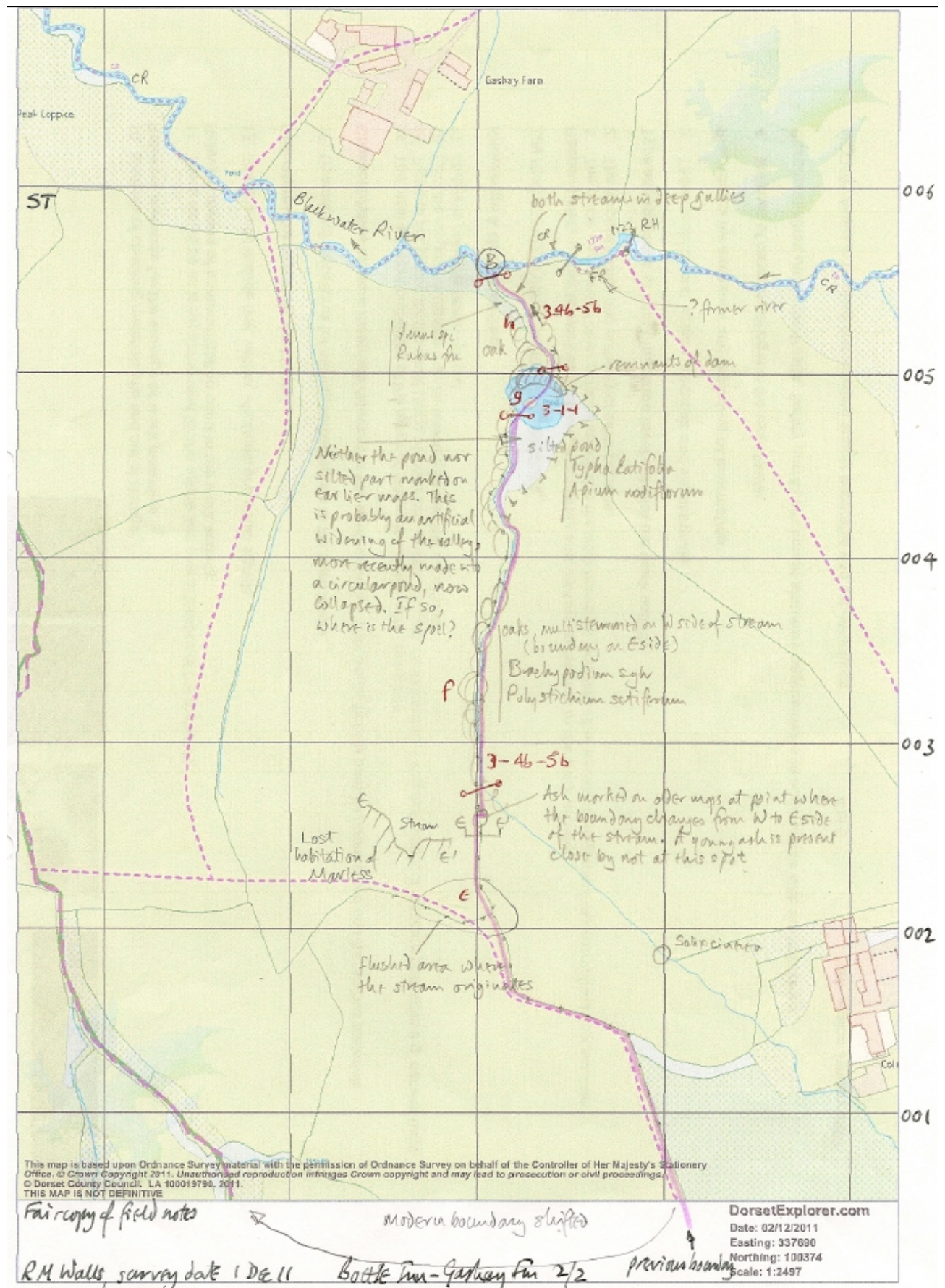
SITE NAME & length (m) <i>Lambert's Castle, Bottle Inn – Gashay Fm..</i> <i>m</i>		grid ref. of ends (A) SY37871.99724 (B) ST3770.0055	ref. no. Md2
Parish(es) <i>Marshwood</i>		Surveyor RMWalls + DCBG	date 1 Dec 2011
Date of boundary Up to 1896 1896 – 1966 from 1966	Type: <i>former county; former parish</i> Parish boundary : Marshwood – Hawkchurch (both Dorset) County boundary because Hawkchurch moved to Devon parish boundary moved, now the route is in Marshwood, Dorset	weather	time on site <i>h</i>
Owner(s) Address(es)		tel. email contacted: <i>y / n</i>	

PROFILE SUMMARY hedge cross-section		bank / ditch cross-section	
		eight: up to 1.75 m. width: 2.0 m. adjoining habitats: semi-improved grassland to W (Devon) and rough grass. Much of the boundary follows a track with a bank and ditch each side	
height: ~1 m width: 2 m. standards several	Condition: poor; laid; flailed; partly unmanaged Gaps: several %		

SPECIES		
Trees and shrubs in hedge	Herbs and grasses on bank	Fauna
Oak Hazel (alder) Sallow Holly Sycamore Ash cherry Blackthorn Field maple bramble	Dogs mercury Harts tongue fern soft shield fern wood sorrel herb Robert	Rabbit

SUMMARY DESCRIPTION From A the boundary is on the east side of Bottle Lane and its extension to the lost habitation of Marless. It continues northwards along a small stream in a steep sided gully to join the Blackwater River at B. The boundary is mostly wooded with some large oaks and unusually, some cherry trees. An ash tree is marked on the old maps where the boundary changes from the W to the E side of the stream
--



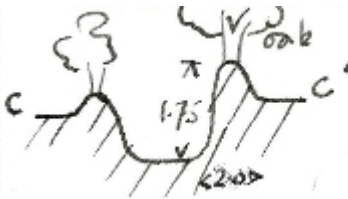


PROFILES

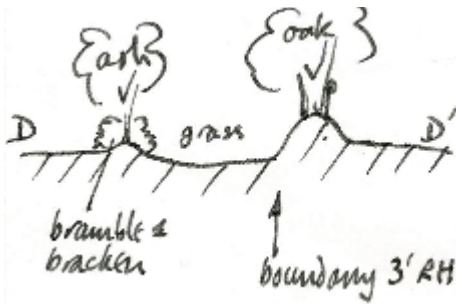
ref. no. Md2

vertical scale: 1 sq =nts


horizontal scale: 1sq = nts



SY3785.9983



ST3779.0011



ST3770.0025

PHOTOGRAPHS

ref. no. Md2

Dorset Explorer Basemap with 100m grid lines and definitive Boundary. Add position and direction of photographs

